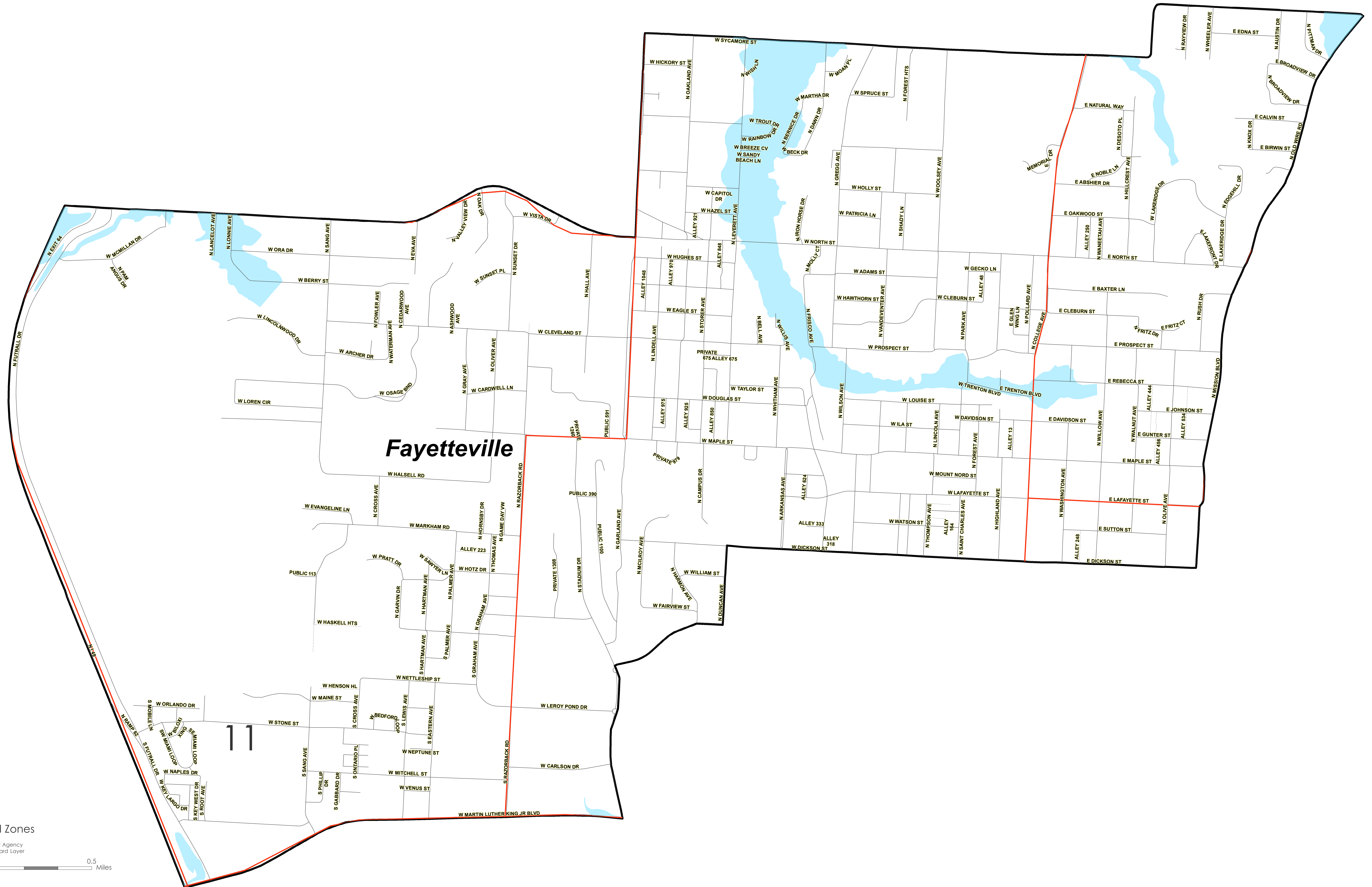




# DISTRICT #11

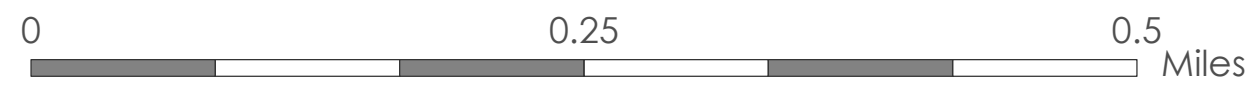
## JP SUKI HIGHERS


### WASHINGTON COUNTY, AR



 A or AE Flood Zones

Federal Emergency Management Agency (FEMA), 2017, National Flood Hazard Layer



 1:5,500

1 in = 0 mile

Updated 01/20/2022, recent annexations and updates may not be included. Accuracy of maps is not guaranteed.

Sources:  
 Arkansas Department of Environmental Quality, 2008, Stream Order Classification.  
 Federal Emergency Management Agency, 2017, National Flood Hazard Layer.  
 United States Geological Survey, 2017, National Hydrography Dataset.